

The Rights of Way of Radwinter

The Rights of Way of Radwinter and adjacent areas map is presented on 6 A4 sheets :

1 at small scale showing the whole plan = which may be zoomed in digital copies

1 at large scale showing the centre of Radwinter

4 at readable scale showing the 4 quarters with a small overlap

Essex County Council keeps Public Rights of Way in good order and undertakes: to:

- put signposts where paths leave a road;
- waymark routes where they may be unclear;
- install and repair bridges over waterways;
- cut and clear vegetation on routes (except cross field paths where the landowner has a responsibility);
- repair surfaces;
- maintain drainage as appropriate;
- work with landowners who must reinstate their cross field paths and keep them clear of crops;
- work with landowners who maintain approved stiles and gates to safe standards;
- take enforcement action against landowners/ occupiers/ developers who fail to carry out their obligations in respect of Public Rights of Way.

Public Rights of Way give the general public access to the countryside. Users have a responsibility to do so safely and responsibly. In most cases the surrounding land will be privately owned, often working farmland and Users must stick to the right of way. For detailed information about rights of way see the Ramblers Association website. To report problems contact ECC Highways 0845 603 7621 highwayenquirieswest@essex.gov.uk

Types of Right of Way



Footpath, marked by a yellow arrow with a black surround.

has right of way on foot only. It should be at least 1 metre wide across a field where crops are growing and 1.5 metres wide where it passes around the edge of a field.



Bridleway, marked by a blue arrow with a white surround, has right of way on foot, horseback and all types of bicycle. There may also be a right to drive animals along a bridleway.



Byway open to all traffic (BOAT), marked by a red arrow with a white surround, has right of way on foot, horseback or pedal cycle and by vehicles of all kinds although a BOAT is used mainly for walking or riding. Most do not have a sealed surface and may not be suitable for vehicles. .



Restricted byway, marked by a purple arrow with a white surround, .has right of way on foot, on horseback or leading a horse, riding a bicycle or using any other vehicle that is **not** mechanically propelled.

The ECC interactive map of Rights of Way may be found on <http://www.essexhighways.org/Public-Rights-of-Way.aspx>. It should be noted that some of the Definitive Rights of Way are shown offset from those on the Ordinance Survey maps. The OS maps are correct.

The Rights of Way of Radwinter

There are about 50 km (31 miles) of Rights of Way in the Parish and the purpose of this map is to show where they are in relation to water courses, hedges etc.

Some of the information on this map has been obtained from the Definitive set of maps, issued by Essex County Council in 2002. A path shown on these maps is considered legal evidence of a Public Right of Way. A path not shown does not necessarily mean it is not a right of way. Other information on walking paths: Interactive ROLL map on www.essex.gov.uk/highways

The map accuracy is not to Ordnance Survey map standards but should be adequate to locate and use all the Rights of Way shown. The Kilometer Grid is the National Grid.

Each Right of Way has an individual number by Parish. There are three categories:

Footpath: Right of Way on foot only.

Bridleway: Right of Way on foot, horseback and pedal cycle.

Byway: Right of Way for vehicular traffic but mainly for walkers and riders.

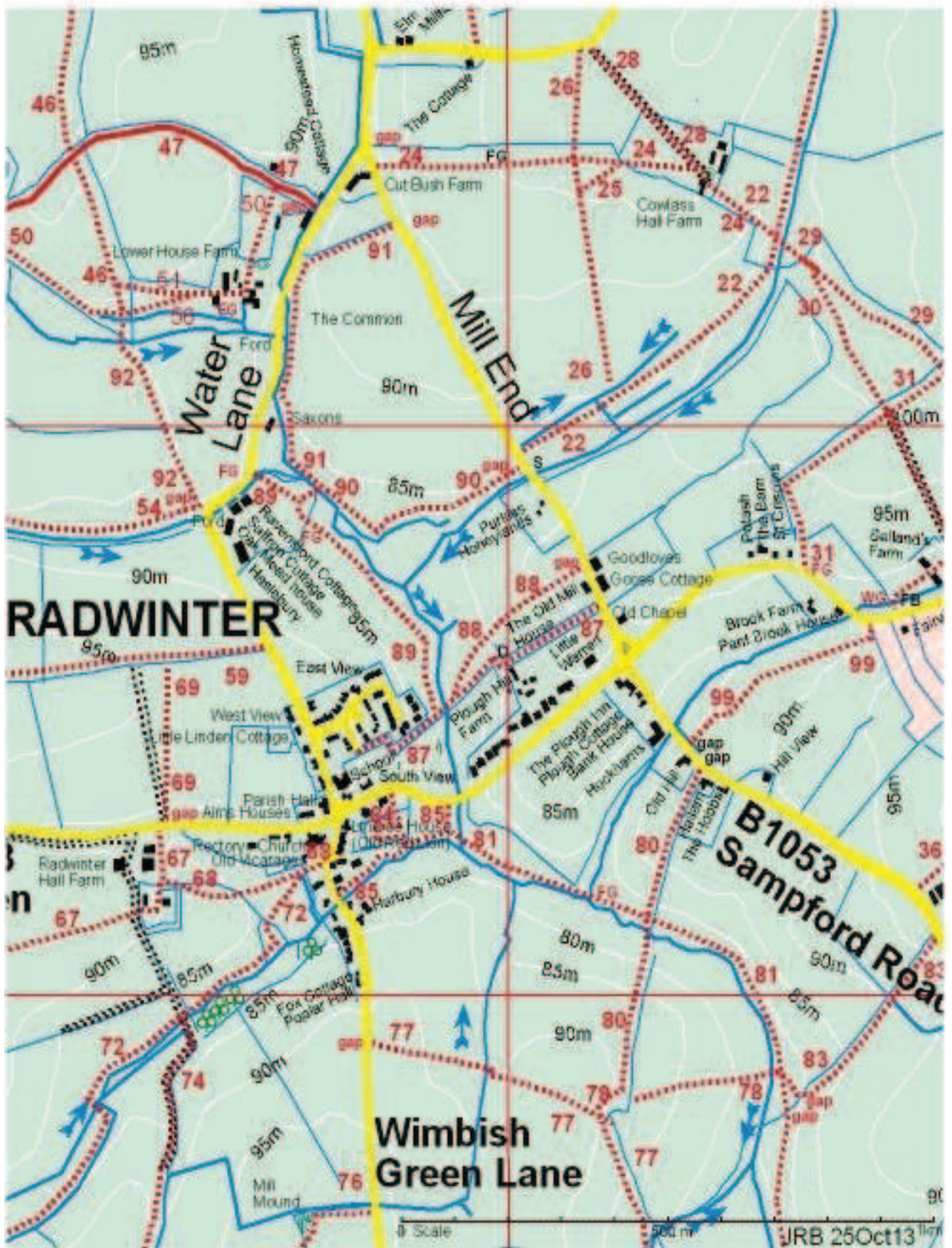
ROLL photos may be viewed on <http://www.flickr.com/photos/iamestonbridge/>

RB 28th October 2013
EAOE - a lot of the coffee have yet to be valued. Please report errors and omissions with 2 decimal Easting and Northing reference to 01799 599302 or jamesonrb@btinternet.com



LEGEND	
Road	
Footpath	
Bridleway	
Byeway	
Track	
Water course	
Field boundary	
Water	
Trees	
Bank	
Scrub	
Bridle Gate	BG
Wicket Gate	WG
Kissing Gate	KG
Field Gate	FG
Footbridge	FB
Rail	R
Direction Post	D
Stile	S
Sign Post	SP
SPs not shown as these are at roads	

Radwinter Central Rights of Way



Radwinter NW Rights of Way

The Rights of Way of Radwinter

There are about 50 km (31 miles) of Rights of Way in the Parish and the purpose of this map is to show where they are in relation to water courses, hedges etc.

Some of the information on this map has been obtained from the Definitive set of maps issued by Essex County Council in 2002. A path shown on these maps is conclusive legal evidence of a Public Right of Way. A path not shown does not necessarily mean it is not a right of way. Other information by walking paths. Interactive RoW map on www.essex.gov.uk/highways

The map accuracy is not to Ordnance Survey map standards but should be adequate to locate and use all the Rights of Way shown. The Kilometer Grid is the National Grid.

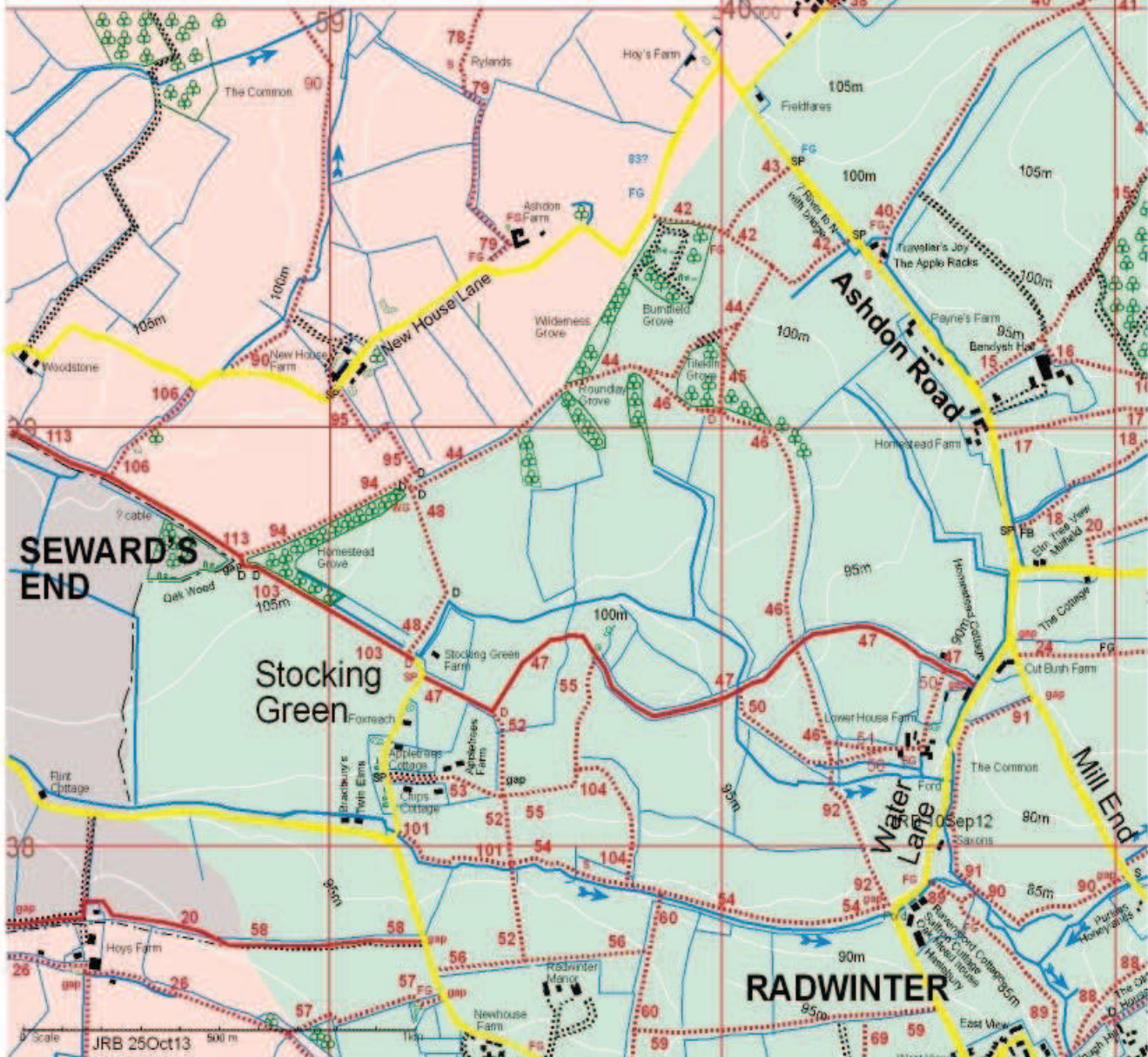
Each Right of Way has an individual number by Parish. There are three categories:

- Footpath Right of Way on foot only.
- Bridleway Right of Way on foot, horseback and pedal cycle.
- Byway Right of Way for vehicular traffic but mainly for walkers and riders.

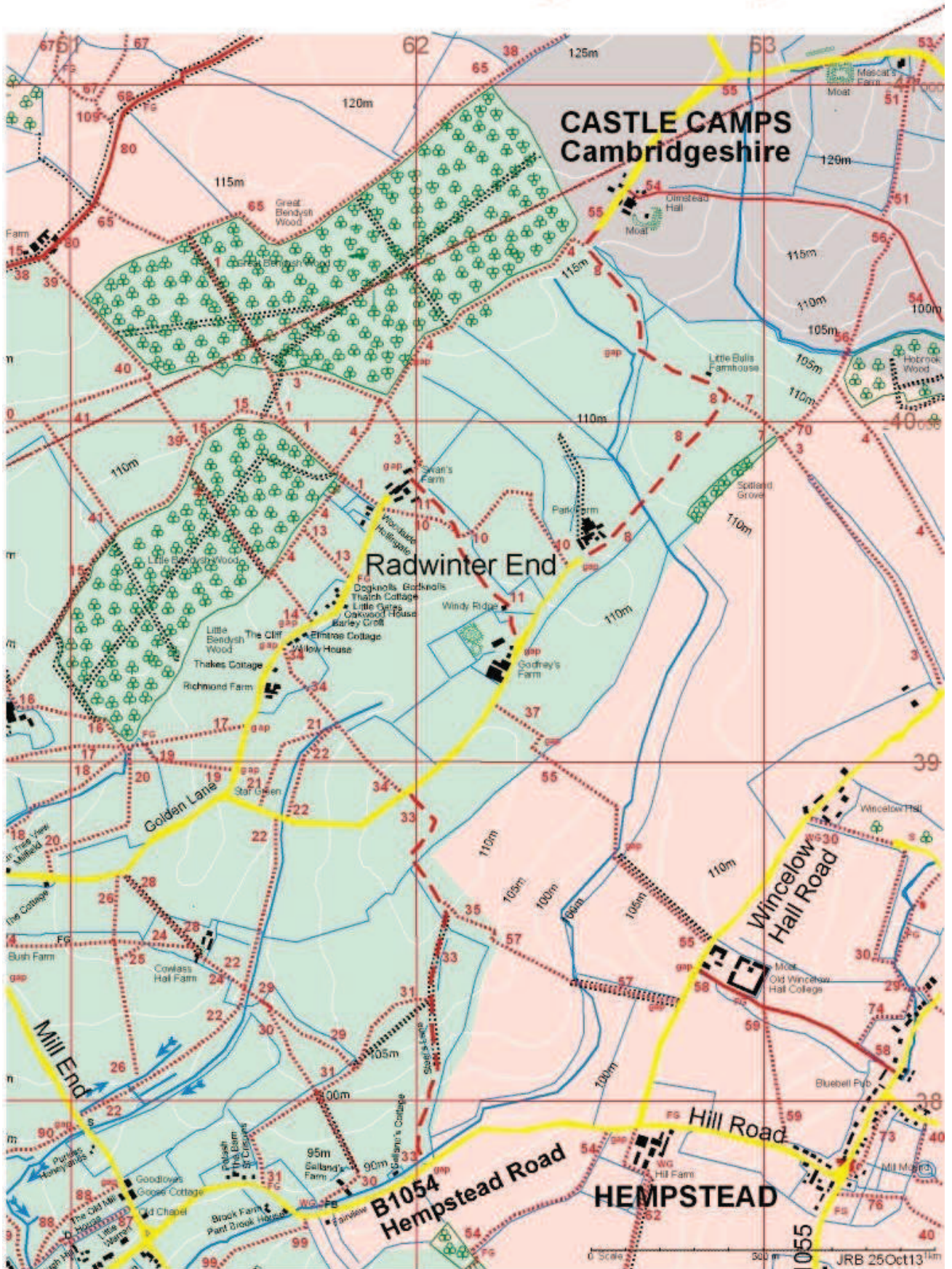
RoW photos may be viewed on <http://www.flickr.com/photos/jamesronbriggs>

JRB 28th October 2013

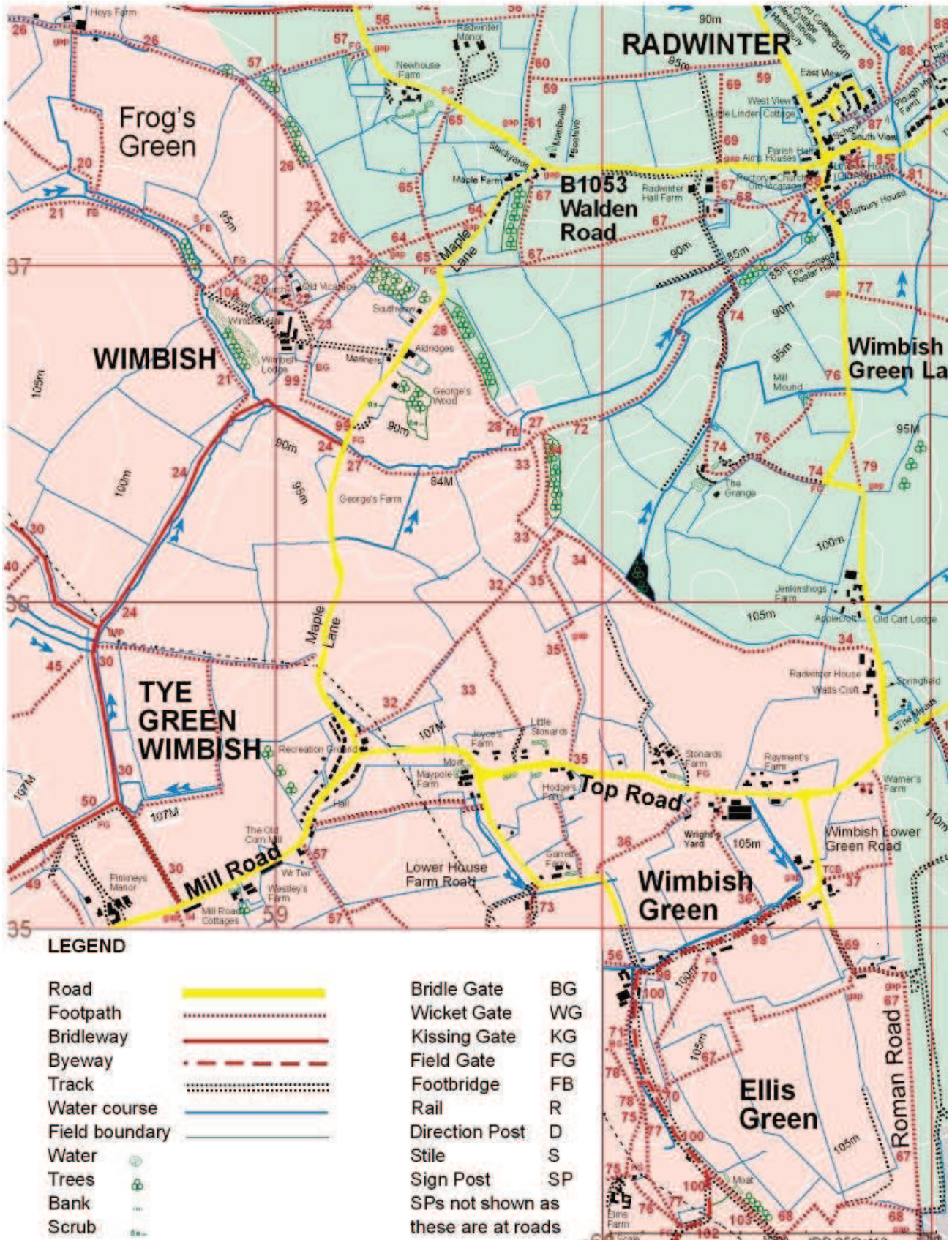
E&OE! - a lot of the paths have yet to be walked. Please report errors and omissions with 2 decimal Easting and Northing reference to 01799 599352 or jamesronbriggs@btinternet.com



Radwinter NE Rights of Way



Radwinter SW Rights of Way



Radwinter SE Rights of Way

